





 LDO Area: 54.0 ha

 Business Park Boundary: 60.9 ha


 Zone A: Business Use
(Primary uses only)

 Zone B: Mixed Use
(Primary & Secondary uses)


 Zone C: Mixed Use
(Primary & Secondary uses excluding B2/B8)

 Zone D: No New Building
(Without separate planning permission)

 Zone E: Landscape / Ecology / Heritage

 Area of Ecological Importance
(Mitigation may be required before development)

 Access from
Public Highway


 Ecologically sensitive boundary
(External Light)

Heritage Assets:

- ① Greenham Peace Gardens
- ② Memorial to the Fallen
- ③ Combat Support Building (Building 273)
- ④ Former Wing HQ Building (Building 274)

© The copyright of this drawing remains with Pro Vision and may not be reproduced in any form without prior written consent. Only scale from this drawing for the purposes of determining a planning application. Do not scale from this drawing for construction purposes. Any discrepancies between this and any other consultant's drawings should be reported to the Architect immediately. The contractor must check all dimensions before commencing work on site and all discrepancies reported to the Architect. No deviation from this drawing will be permitted without the prior consent of the Architect.

Ordnance Survey © Crown Copyright 2018. All rights reserved. Licence number 100022432



REV.	DATE	AMENDMENTS	DRAWN	CHECKED
A.	14.12.17		MH.	JL.
B.	18.12.17		MH.	JL.
C.	12.01.18		MH.	JL.
D.	19.01.18		MH.	JL.
E.	23.01.18		MH.	JL.
F.	01.03.18		MH.	JL.
G.	06.03.18		MH.	JL.
H.	12.03.18		MH.	JL.
I.	06.04.18		MH.	JL.
J.	10.08.18		MH.	JL.
K.	31.10.18		JS.	JL.

CLIENT:
Greenham Trust

PROJECT:
Greenham BP LDO

DRAWING:
**Land Use Plan
(LDO Plan 2) - Draft**

DATE:
Nov 2017

SCALE: **1:3500 @ A3**

DWG NO: **2170/SK1-01**

REV: **J**

 **PRO VISION**
PLANNING | ARCHITECTURE | URBAN DESIGN

www.pro-vision.co.uk